



Petaluma Watershed Collaborative

September 17, 2020

1-3 PM

Zoom Meeting

Helpful Zoom Functions



CHAT



THUMBS UP/DOWN

Recently Added Stakeholders

- Rosa Schneider, California State Parks
- Andrea Krout, County of Sonoma, Second District
- Tina Thomas, County of Sonoma, Second District
- Lynn Morton-Weil, County of Sonoma, Second District
- Brianna Schaefer, Daily Acts
- Chris Ott, Dry Creek Rancheria Band of Pomo Indians
- David Delira, Dry Creek Rancheria Band of Pomo Indians
- Jason White, Environmental Science Associates
- Liane Ware, Environmental Science Associates
- Amanda Vasquez, Federated Indians of Graton Rancheria
- Rachel Lucine, NOAA
- Joan Cooper, Petaluma River Council
- Tawny Tesconi, Sonoma County Farm Bureau
- Hattie Brown, Sonoma County Regional Parks



Roll Call and Roundtable

- CDFW
- CA State Parks
- City of Petaluma
- County of Sonoma, Second District
- Daily Acts
- Dry Creek Rancheria
- Environmental Science Associates
- Environmental Protection Agency
- Graton Rancheria
- Friends of Petaluma River
- Gold Ridge RCD
- Marin Agriculture Land Trust
- Marin RCD
- NMFS
- NOAA
- NRCS
- Petaluma River Council
- Petaluma Wetlands Alliance
- Point Blue
- Redwood Empire TU
- Sonoma County Regional Parks
- Sonoma RCD
- Sonoma Water
- Trout Unlimited
- United Anglers of Casa Grande, Inc.

City of Petaluma General Plan Update

Christina Paul, Principal Policy Planner

Project Activities Review

Petaluma Watershed Collaborative

- Coordinate, meet, and collaborate!

Complete Petaluma Watershed Enhancement Plan

- Synthesizing existing plans
 - Incorporate data from existing plans
 - Incorporate data from Pet. Historical Hydrology and Ecology Study
- Determine data gaps and collect/provide such data
- Solicit information from local, state and federal organizations as well as local community and stakeholders and private organizations

Action Plan

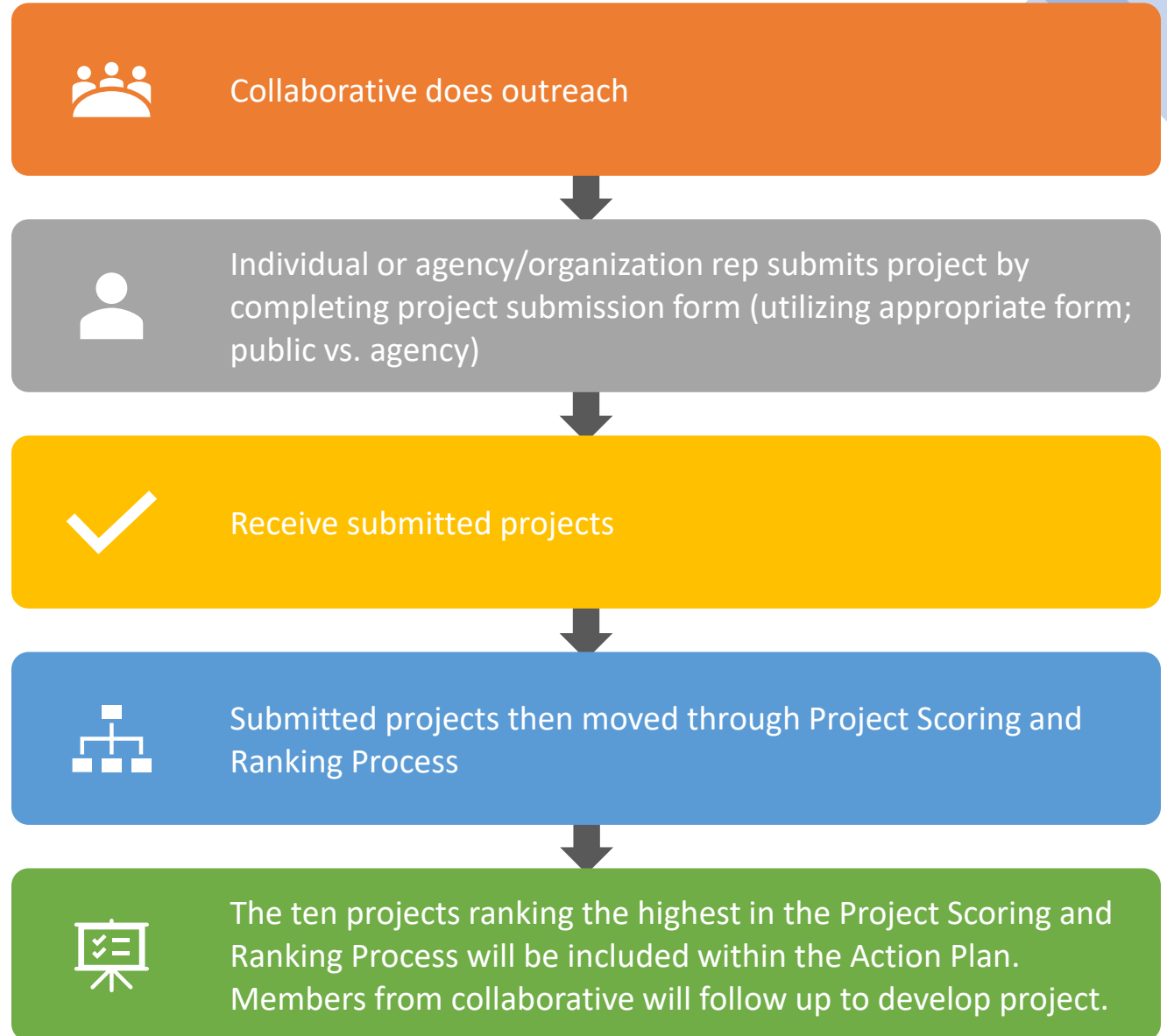
- Establish a “Top Ten” list of priority management and restoration projects to be implemented with leadership from the Collaborative
 - Develop criteria to evaluate and prioritize watershed projects
 - Solicit project descriptions to consider through the prioritization criteria
 - Rank project submissions using prioritization criteria
 - Prioritized projects = Top Ten list
- Develop guideline for project concept implementation
 - Proposal ready project descriptions of Top Ten list
 - Conceptual designs
 - Consult with Reclamation and relevant permitting agencies
- Action Plan to guide Collaborative



PWEP Updates

- SRCD currently working through chapters and incorporating comments and new information
- Will follow up individually where detail is needed within the following month
- Continuing to work with BOR on adding contractor for writing specific sections

Top Ten Projects Determination Process




Revised Project Submission Form



Project Scoring and Ranking Process

Last Meeting:

- Determined projects should be screened (eligibility)
 - We should have a “flow chart” of project scoring process (next slide)
 - Begin with SWRP model of benefit category and scoring; tailor to Collaborative goals (work session)
- 

Project Scoring and Ranking Process

1

Eligibility

Must yield “yes” answer to all Qualifying Questions

2

Selection Criteria

Project scored based on Benefit Category model

3

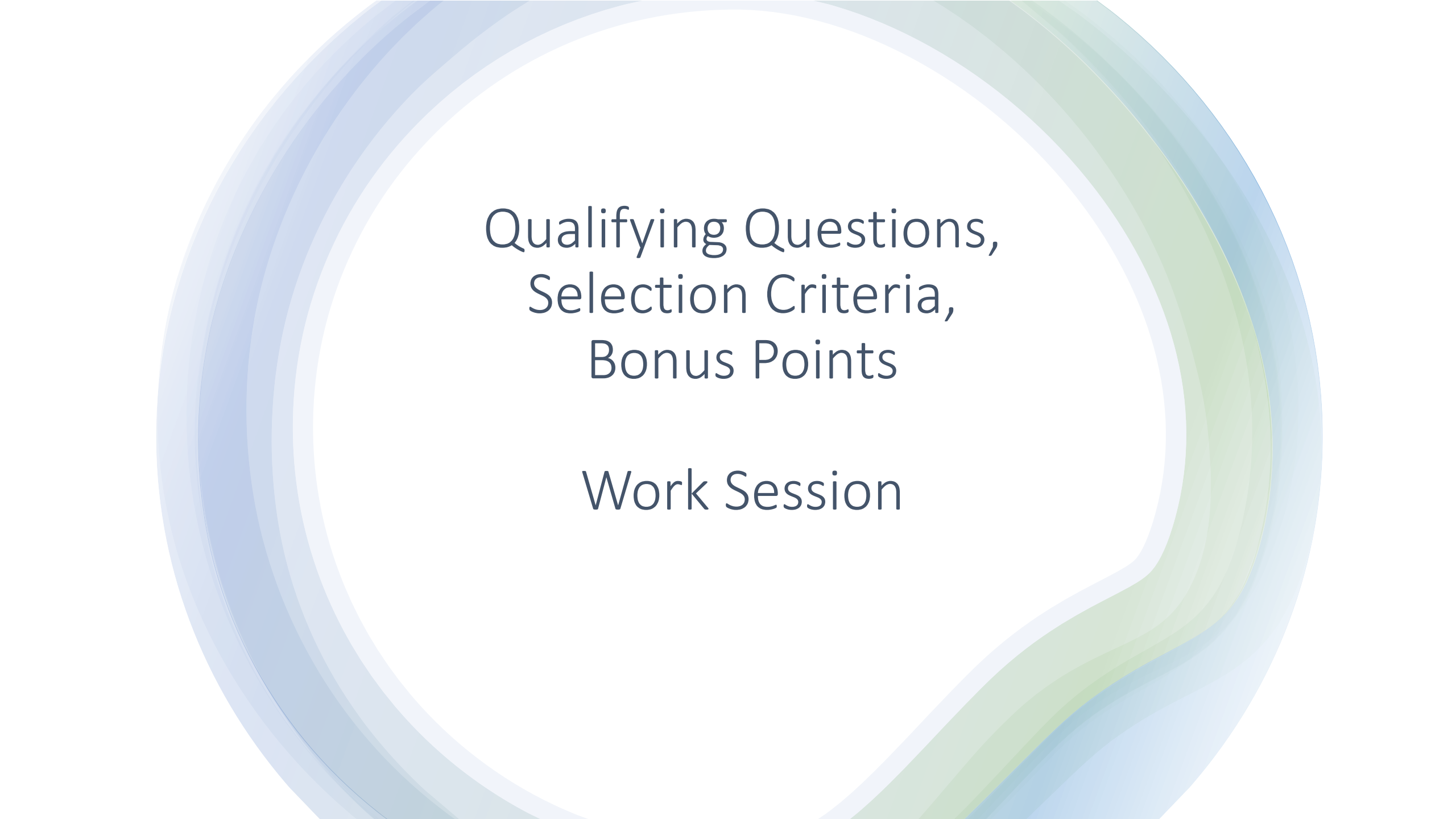
Bonus Points

If tied scoring occurs

4

Ranking

Projects ranked in order of points received based on scores determined in Steps 2 and 3



Qualifying Questions,
Selection Criteria,
Bonus Points

Work Session